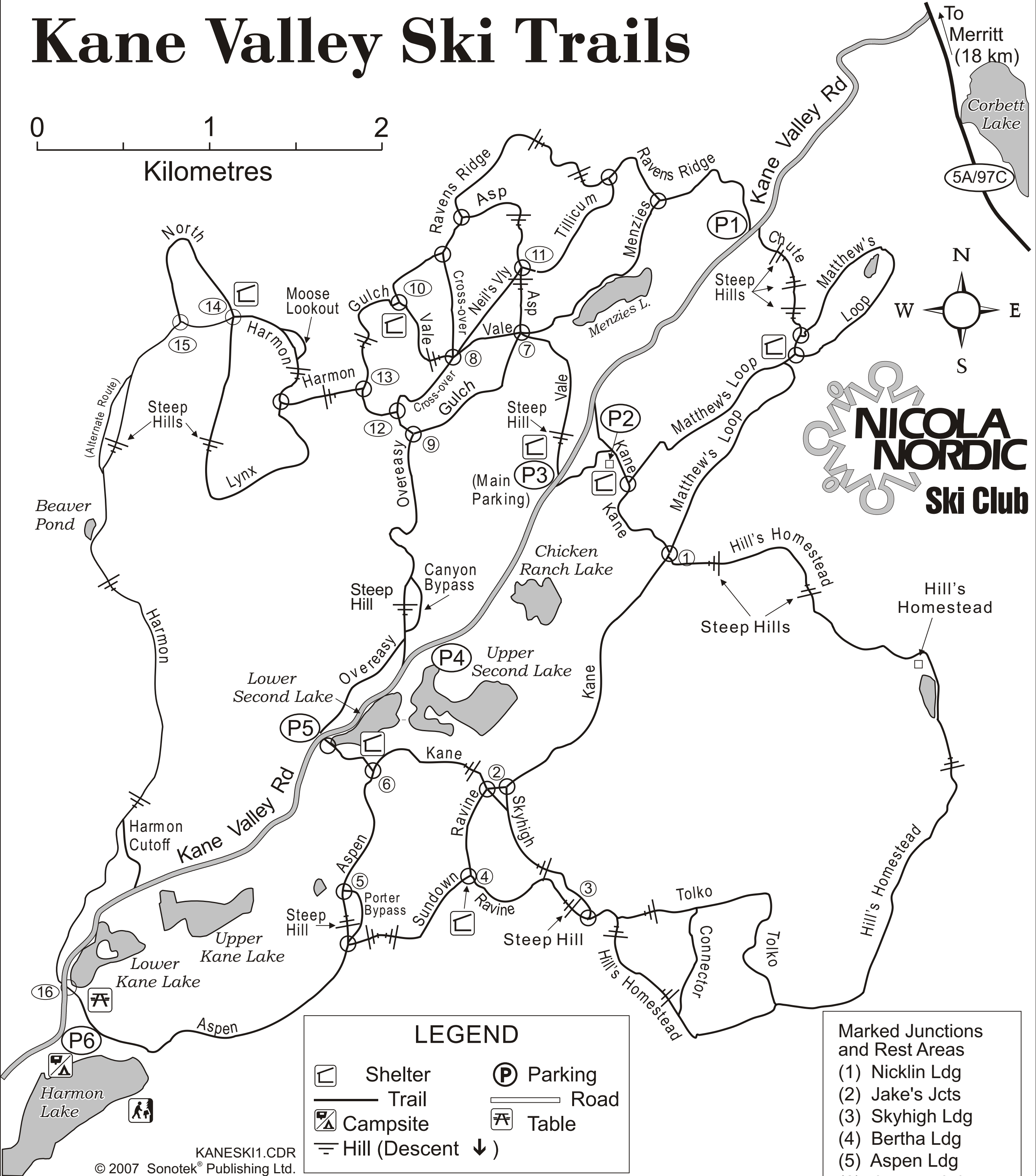
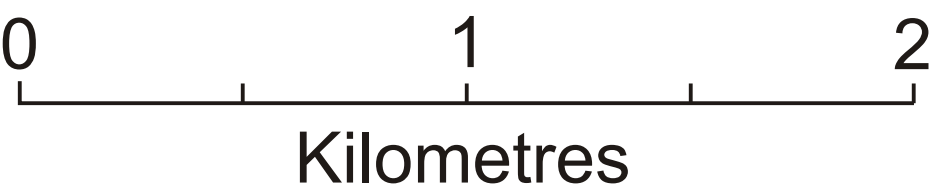


# Kane Valley Ski Trails



LEGEND

Shelter

Trail

Campsite

Hill (Descent ↓)

Parking

Road

Table

- Marked Junctions and Rest Areas
- (1) Nicklin Ldg

(2) Jake's Jcts

(3) Skyhigh Ldg

(4) Bertha Ldg

(5) Aspen Ldg

(6) January Ldg

(7) Teiffel's Ldg

(8) Five Star Jct

(9) Buzz Ldg

(10) Lunchbox Ldg

(11) Tillicum Ldg

(12) Indecision Ldg

(13) Stock Ldg

(14) Panorama Ldg

(15) North Pole Jct

(16) Harmon Lake

## Trail Lengths (km)


Asp	1.1
Aspen	3.1
Chute	0.7
Connector	0.6
Cross-over	1.2
Gulch	2.4
Harmon	6.4

Harmon Cutoff	0.5
Hill's Homestead	5.9
Kane	4.5
Lynx	2.1
Matthew's Loop	4.5
Menzies	1.2
Neil's Valley	0.8
North	1.1
Overeasy	2.3

Raven's Ridge	3.9
Ravine	1.4
Skyhigh	0.9
Sundown	1.2
Tillicum	0.9
Tolko	1.6
Vale	1.9

Total 50.2 kilometres

For information on skiing and club membership, contact the:  
Nicola Nordic Ski Club,  
Box 1499, Merritt, BC V1K 1B8



Map production sponsored by:  
Rotary Club of Merritt Sunrise:  
Box 1002,  
Merritt, BC V1K 1B8