

YOUR RESPONSIBILITY CODE

- 1 Always stay in control. You must be able to stop or avoid people or objects.
- 2 People ahead or downhill of you have the right-of-way. You must avoid them.
- 3 Stop only where you are visible from above and do not restrict traffic.
- 4 Look uphill and avoid others before starting downhill or entering a trail.
- 5 You must prevent runaway equipment.
- 6 Read and obey all signs, warnings and hazard markings.
- 7 Keep off closed trails and out of closed areas.
- 8 You must know how and be able to load, ride and unload lifts safely. If you need assistance, ask the lift attendant.
- 9 Do not use lifts or terrain when impaired by alcohol or drugs.
- 10 If you are involved in a collision or incident, share your contact information with each other and a ski area employee.

Know and Obey the Code. It's Your Responsibility.

If you need help understanding the Code, please ask an employee.





MULTORPOR MOUNTAIN
4,656 FT.

MT JEFFERSON
10,495 FT

SKIBOWL PEAK
5,027 FT

TOM DICK PEAK
5,100 FT

 **HIGH DANGER AREA!** This area is outside the Skibowl permit zone. No avalanche reduction efforts in this area. Not patrolled.

 **HIGH DANGER AREA!** This area is outside the Skibowl permit zone. No avalanche reduction efforts in this area. Not patrolled.




























SKIBOWL EAST
SNOW TUBE & ADVENTURE PARK

SKIBOWL WEST
WEST SIDE BASE AREA

COLLINS LAKE RESORT

MT HOOD OUTFITTERS
RENTALS & TOURS

HIGH MOUNTAIN CAFE
THE RATSKELLER
ARCADE
THE CHALET
GRAND LODGES

- | | | | |
|---------------------------------------------------------------------------------------|------------------------|---------------------------------------------------------------------------------------|-------------------------|
|  | CHAIRLIFT |  | CLOSED FOR NIGHT SKIING |
|  | EASIEST WAY DOWN |  | RESTROOMS |
|  | MORE DIFFICULT |  | TICKETS |
|  | MOST DIFFICULT |  | RENTALS |
|  | EXPERT ONLY |  | SKI SCHOOL |
|  | TERRAIN PARK |  | RESTAURANT |
|  | SLOW ZONE |  | SHUTTLE |
|  | SKI AREA BOUNDARY |  | CONVEYOR LIFT 1 |
|  | OUTBACK BOUNDARY |  | CONVEYER LIFT 2 |
|  | UPHILL TRAVEL ROUTE |  | MOGUL BUSTER TOW |
|  | CLOSED AREA |  | PLATTER TOW |
|  | TUBE HILL |  | WEST ROPE TOW |
|  | SKI PATROL / FIRST AID |  | SKI SCHOOL CONVEYOR |
|  | WINTER ADVENTURE PARK | | |