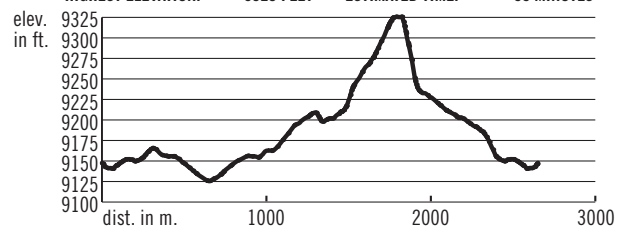


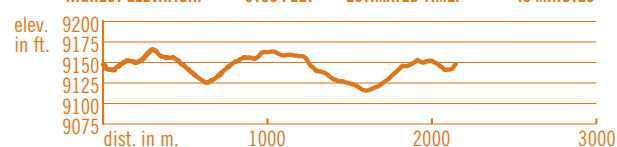
Stairway to Heaven/Double Dare ADVANCED

TOTAL LENGTH: 2.7 KM TOTAL VERTICAL: 253 FEET
 LOWEST ELEVATION: 9125 FEET DIFFICULTY: MOUNTAIN LION
 HIGHEST ELEVATION: 9326 FEET ESTIMATED TIME: 55 MINUTES



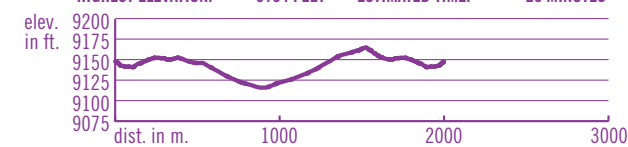
Fox Trot/Norwegian Way ADVANCED/INTERMEDIATE

TOTAL LENGTH: 2.2 KM TOTAL VERTICAL: 117 FEET
 LOWEST ELEVATION: 9155 FEET DIFFICULTY: TIMBER WOLF
 HIGHEST ELEVATION: 9166 FEET ESTIMATED TIME: 45 MINUTES



Buffalo BEGINNER

TOTAL LENGTH: 2.0 KM TOTAL VERTICAL: 73 FEET
 LOWEST ELEVATION: 9115 FEET DIFFICULTY: COYOTE
 HIGHEST ELEVATION: 9164 FEET ESTIMATED TIME: 25 MINUTES



Mount Guyot
13,370'

Bald Mountain
13,684'



Keystone Nordic Center

970-496-4275

NORDIC CENTER
 9 A.M. - 4 P.M. DAILY,
 DECEMBER THROUGH MARCH,
 WEATHER PERMITTING.

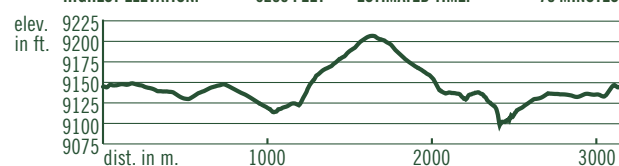
THE NORDIC SOUP BISTRO
 SOUP BUFFET LUNCH
 11:30 A.M. - 2 P.M.

SNACKS AND BEVERAGES
 SERVED ALL DAY.

Our Nordic Center offers trails, lessons and equipment for classic cross-country and skate skiing, snowshoeing and children's tubing. Join us for lunch or a beverage on our sunny patio.

Easy Does It BEGINNER

TOTAL LENGTH: 3.4 KM TOTAL VERTICAL: 191 FEET
 LOWEST ELEVATION: 9098 FEET DIFFICULTY: PUPPY DOG
 HIGHEST ELEVATION: 9206 FEET ESTIMATED TIME: 70 MINUTES



Learning Loop

NEVER BEEN? START HERE

TOTAL LENGTH: 1.0 KM TOTAL VERTICAL: 54 FEET
 LOWEST ELEVATION: 9106 FEET DIFFICULTY: KITTY CAT
 HIGHEST ELEVATION: 9152 FEET ESTIMATED TIME: 15 MINUTES

