



## DERCUM SUMMIT HIKING TRAIL



THE  
OUTPOST

OUTPOST  
CONDOLA

HIKING  
TRAIL

SUMMIT  
HOUSE

RIVER RUN  
CONDOLA

Resort improvement  
projects in place,  
expect detours or  
trail closures.

### TRAIL INFORMATION

Dercum Summit Hiking Trail is 2.3 miles long and ascends 180 ft. To reach the trail, follow signs near the KeyTop Overlook Deck at the top of River Run Condola and traverse above the Mozart Ski trail. Please stay on designated trail and do not cut switchbacks. Non-service dogs are not allowed on lifts and must be on leash while at the resort.

### FIRE DANGER

Smoking of any kind is prohibited on lifts and is only allowed in designated smoking areas. Report fires immediately via cell or on-mountain emergency phones.

### AERIAL DRONES

Recreational drone use by any guest or member of the public, for any reason, is not permitted on or over any Vail Resorts' property.

### LIGHTNING AND THUNDERSTORMS

Afternoon Thunderstorms are common in the mountains. Take proper precautions when you see or hear a storm developing. Seek shelter, keep off ridgelines, and stay clear of chairlift houses, lift towers, power lines, open spaces, lone trees, signposts. Lifts may close due to weather causing delays.

### HIGH-ALTITUDE ENVIRONMENT

You may tire more easily above 9,000'. Take it easy at first by planning short periods of aerobic activity until you are acclimated and drink plenty of water. Some visitors may experience symptoms associated with Keystone's high altitude. Symptoms may include headaches, nausea, dizziness, loss of appetite, restless sleep, coughing, and difficulty breathing. If symptoms persist or if you have a concern about your health, seek medical attention.

### WEATHER AND TERRAIN

YOU ASSUME THE RISK of unpredictable weather, as well as rugged, uneven, irregular, and slippery conditions.

### ADEQUATE CLOTHING

Mountain weather changes quickly and there is usually at least a 10 degree difference between the base and mountain summit. We recommend dressing in layers, bringing a raincoat, and consider a sweater, fleece or light down outer layer.

### WILDLIFE

Do not litter nor feed wildlife. Guest rarely encounter bears or moose, but if you do, please remain calm and back away slowly. Keystone asks that everyone is cautious and respectful of wildlife.

### CONSTRUCTION WARNING

You may encounter construction equipment, maintenance vehicles, or other heavy machinery at any time. Always be cautious and obey posted signs and warnings.

### FOR EMERGENCY SERVICES CALL 970-496-6911



KEYSTONE RESORT IS LOCATED WITHIN THE WHITE RIVER NATIONAL FOREST AND IS OPERATED BY VAIL RESORTS UNDER PERMIT FROM THE FOREST SERVICE, U.S.D.A.

KeystoneResort.com



SUMMER 2023  
trail  
map

KEYSTONE

## Know the Code

Mountain Biking involves the risk of serious injury or death. Knowledge and caution can reduce the risk. For your safety and the safety of others, please adhere to the code.

**(USA) RESPONSIBILITY CODE MOUNTAIN BIKING INVOLVES THE RISK OF SERIOUS INJURY OR DEATH. YOUR KNOWLEDGE, DECISIONS AND ACTIONS CONTRIBUTE TO YOUR SAFETY AND THAT OF OTHERS.**

### ALWAYS

**1. STAY IN CONTROL.** You are responsible for avoiding objects and people.

**2. KNOW YOUR LIMITS.** Ride within your ability. Start small and work your way up.

**3. PROTECT YOURSELF.** Use an appropriate bike, helmet, and protective equipment.

**4. INSPECT AND MAINTAIN YOUR EQUIPMENT.** Know your components and their operation prior to riding.

**5. BE LIFT SMART.** Know how to load, ride, and unload safely. Ask if you need help.

**6. INSPECT THE TRAILS AND FEATURES.** Conditions change constantly; plan and adjust your riding accordingly.

**7. OBEY SIGNS AND WARNINGS.** Stay on marked trails only. Keep off closed trails and features. Ride in the direction indicated.

**8. BE VISIBLE.** Do not stop where you obstruct a trail, feature, landing, or are not visible.

**9. LOOK OUT FOR OTHERS.** Look both ways and yield when entering or crossing a road or trail. When overtaking, use caution and yield to those ahead.

**10. COOPERATE.** If involved in or witness to an incident, identify yourself to staff.

## Summer Events Schedule

### June 24 - 25 | Keystone Bacon & Bourbon Festival

Smell the bacon sizzling through the air of River Run Village at the 12th anniversary of Keystone Bacon & Bourbon Festival.

### July 1 | Stars & Guitars

Keystone puts on a patriotic Saturday celebration the whole family can enjoy!

### July 15-16 | Keystone's Wine & Jazz Festival

Clink your glass for the return of Keystone's Wine & Jazz Festival in River Run Village with hundreds of wines to sip and savor.

### July 21 - 23 | Keystone's River Run Art Festival

This outdoor gallery-style juried art festival will showcase a variety of handmade art and unique gift items as well as functional pieces.

### August 5 - 6 | Keystone's Bluegrass & Beer Festival

Grab a glass and join us on a tasty tour of breweries near and far.

### August 19 | Keystone's Mountain Town Music Fest

A celebration of all things Colorado. Warm summer days, free live music from national acts, and the harvest season for our colorful state.

### September 2 | Oktoberfest

Dig out the lederhosen and bring out the family for Keystone's 10th Annual Oktoberfest taking place in River Run Village

Full event details & tickets/registration can be found online at [KeystoneResort.com](https://www.KeystoneResort.com)

coming this winter

New access to Bergman Bowl  
Lift service to 555 acres and 16 new trails.

Get to a playground of powder faster than ever.



### On Mountain Activities

Downhill Mountain Biking

Scenic Condola Rides

Mountaintop Snow Tubing

Dercum Summit Hiking Loop

### River Run Base Area Activities

Cemstone Panning

Bungee Trampolines

Mini Golf

### Lakeside Village Activities





Paddle Boats

Stand Up Paddle Boards

Kayaks & Canoes

Bike Rentals

### Summer 2023 Bike Park & Activities Hours

	 Opening Day	 Holiday Hours Open 10am-5pm	 Open 10am - 5pm	 Closed																											
	1	2	3	4	5	6	7	8	9	10	11	12	13	14	15	16	17	18	19	20	21	22	23	24	25	26	27	28	29	30	31
JUNE																															
JULY																															
AUG																															
SEPT																															

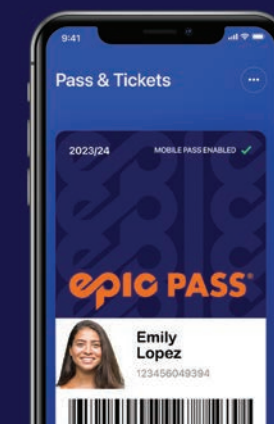
All events, activities, & hours of operation are subject to change, and are weather and conditions permitting.

epic

INTRODUCING THE NEW  
MY EPIC APP WITH MOBILE PASS



Launching  
Winter 2023/24



epic MOUNTAIN  
REWARDS

Pass Holder benefits start this summer

GET 20% OFF

Food ▲ Lodging ▲ Bike Rentals ▲ and more

Plus, free summer lift access\*

23/24 PASSES NOW ON SALE

\*Summer lift access not included with Epic Day Pass.  
Restrictions and exclusions apply, see Epic Mountain Rewards Terms & Conditions for details.

For more activities information or to book call 800-354-4FUN or visit [www.KeystoneResort.com](https://www.KeystoneResort.com)



TRAIL INFORMATION

**Dercum Summit Hiking Trail** is 2.3 miles long and ascends 180 ft. To reach the trail, follow signs near the KeyTop Overlook Deck at the top of River Run Gondola and traverse above the Mozart Ski trail. Please stay on designated trail and do not cut switchbacks.

EASIEST TRAILS

- Beans for Breakfast:** An introduction to freeride terrain including berm turns, rolls, and dips.
- Bluegrass:** A fun, short single-trackthrough aspen groves and open ski runs.
- Boy Scouts:** Rolling single-track across ski trails and through lodgepole pines.
- Celtic Way:** Winding and twisting across open ski trails and lodgepole pine forests.
- Easy Street:** Easiest access to the River Run base area with access to the Skills Zone.
- Girl Scouts:** Winding single-track through lodgepole forest and across open ski trails with great views of Lake Dillon.
- Let it Ride:** A fun roller coaster ride across ski trails and through the woods.
- Sleepy Hollow:** Rolling single-track through aspens & pines.
- Suz's Cruise:** Rolling, twisting single-track— short, but sweet.

MORE DIFFICULT TRAILS

- Eye of the Tiger:** This rolling trail winds in and out of the forest and offers bridges, berms, and rocks.
- Mosquito Coast:** A fast and enjoyable ride with machine-built berms and some natural technical features with opportunities to try more difficult freeride features.
- River Run Trail:** Single-track trail that winds across ski runs and offers a bridge feature.

MOST DIFFICULT TRAILS

- Cowboy Up:** This short but sweet flow trail offers tight technical turns, log drops, and a huge rock garden.
- Holy Diver:** Machine-built trail with 5 huge berms, multiple jumps, and a massive wooden feature.
- Holy Roller:** Flow trail with machine-built jumps and wooden features.
- Money:** The name says it all—table tops and massive berm turns.
- Motorhead:** Flowing single-track with berms, jumps, table tops, bridges, and rocky descents.
- Paid-In-Full:** Machine-built, high-speed flow trail with big berms, table tops, and a wooden wall ride.
- Punk Rock:** Short, technical single-track with a boulder field.
- Wild Thing:** A technical, narrow single-track with tight twisting turns, steep, and rock drops through large aspen stands.

EXTREME TRAILS

- Even Flow:** A steep trail with switchbacks and one of our longest northshore bridges with many unique feature options.
- Helter Skelter:** This pair of trails utilize the steep terrain around an old power line including some rocky descents and jumps.
- Milky Way:** Flowing single-track with sweeping berm turns and multiple features.
- Sanitarium:** Rolling, fast, rocky downhill through the forest with a bridge leading to an exciting 14' tall corkscrew feature, leading to steep winding single-track
- High Speed Dirt:** Tight, winding turns through the woods and over some steeper rocky sections with multiple options.
- Jam Rock:** Features and rocks galore five larger jump options and a rocky forest with progressive line choices.



FOR EMERGENCY SERVICES PICK UP ANY RED ON-MOUNTAIN PHONE OR FROM A CELL PHONE CALL 970-496-6911



legend

Dercum Summit: 11,640'

Base Elevation: 9,280'

Vertical Drop: 2,360'

Bike Path

Service Road

Easiest

More Difficult

Most Difficult

Extreme

ATM

Automated External Defibrillator

Bike Rentals

Cocktails

First Aid

Food & Beverage

Information, Guest Services

Lifts with Downloading

Lifts with No Summer Service

Patrol Phones

Picnic Area

Repair Bench/Tools

Bike Wash

Restrooms

Uphill Route

Hiking Trail

Drops

Ladder Bridge

Wall Ride

FREERIDE BIKE TERRAIN

**FREERIDE TERRAIN** may contain jumps, drops, wooden berms and other constructed or natural obstacles.

**YOU ARE RESPONSIBLE** for familiarizing yourself with the terrain and obeying all instructions, warnings and signs **PRIOR** to using Freeride Terrain. Freeride Terrain skill requires maintaining control on the ground and in the air. Freeride Terrain has designations for size. Start small and work your way up. Designations are relative to the size of the feature.

**MAKE A PLAN.** Every time you use Freeride Terrain, make a plan for each feature you want to use. Your speed, approach, and take off will directly affect your maneuver and landing.

**LOOK BEFORE YOU LEAP.** You are responsible for inspecting Freeride Terrain before initial use and throughout the day. The features vary in size and change constantly due to dirt condition, weather, usage, and time of day. Do not use without inspecting. Use a spotter when necessary.

**EASY STYLE IT.** Always ride in control and within your ability level. Do not attempt Freeride Terrain unless you have the ability and experience to do so safely. You control the degree of difficulty you will encounter in using Freeride Terrain, both on the ground and in the air.

**RESPECT GETS RESPECT.** Respect Freeride Terrain and others. Wait your turn - only one person on a feature at a time. Always clear the landing area quickly. Respect all signs and do not enter Freeride Terrain or use when closed.

official partners of Keystone Resort

TOYOTA

OFFICIAL MOBILITY PARTNER

pepsi

OFFICIAL SOFT DRINK

OFFICIAL UNIFORM PARTNER

BUD LIGHT

OFFICIAL BEER PARTNER

BUD LIGHT SELTZER

OFFICIAL HARD SELTZER PARTNER

T-Mobile

OFFICIAL WIRELESS PARTNER

AMERICAN EXPRESS

OFFICIAL PAYMENT PARTNER

NATURE VALLEY

OFFICIAL GRANOLA BAR PARTNER

OAKLEY

OFFICIAL EYEWEAR, GOGGLE AND HELMET PARTNER

ROCKSTAR ENERGY DRINK

OFFICIAL ENERGY DRINK

GoPro

OFFICIAL CAMERA

ECO PRODUCTS

OFFICIAL ZERO WASTE PARTNER

OFFICIAL BIKE APPAREL AND PROTECTION PARTNER