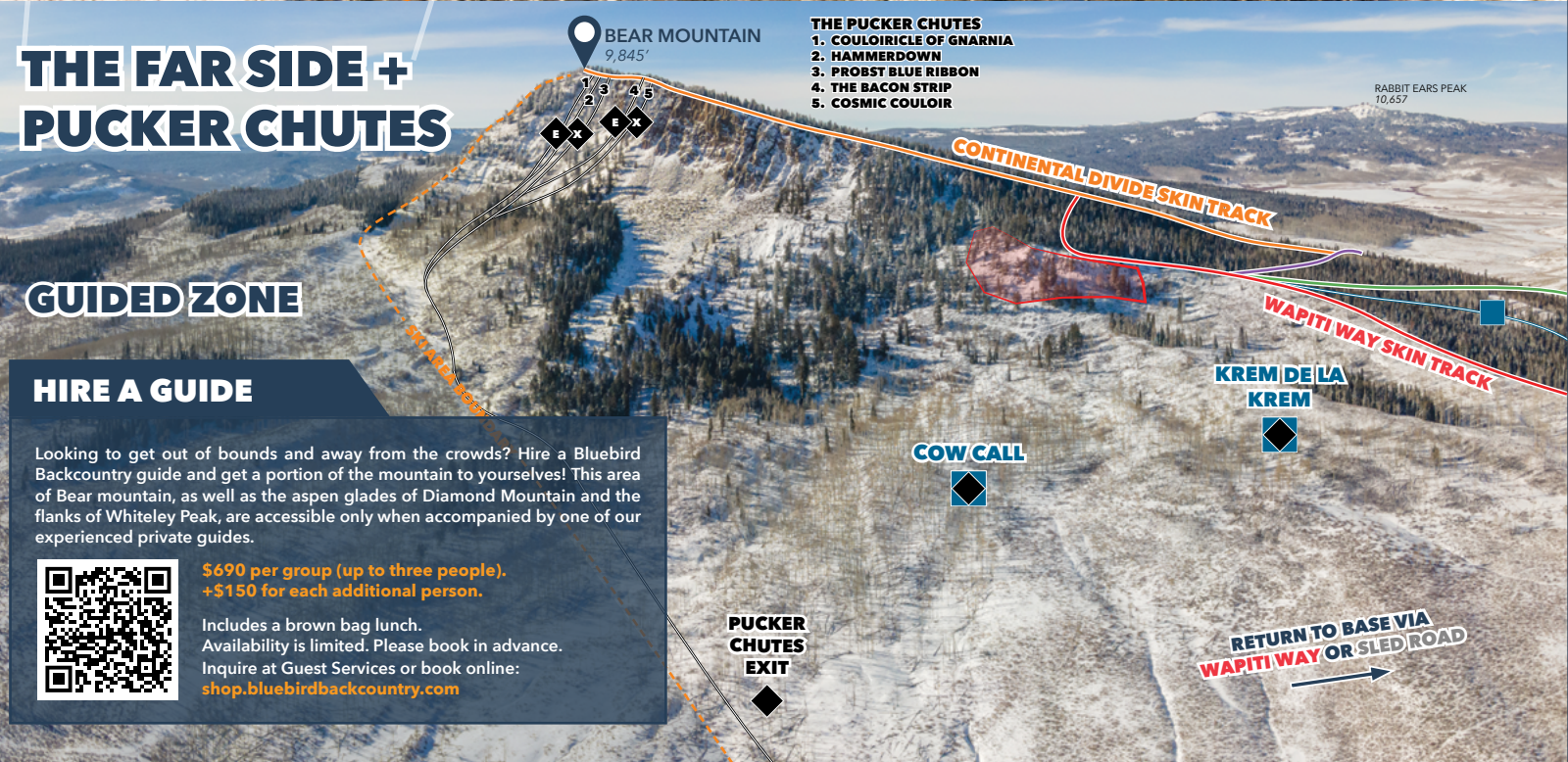
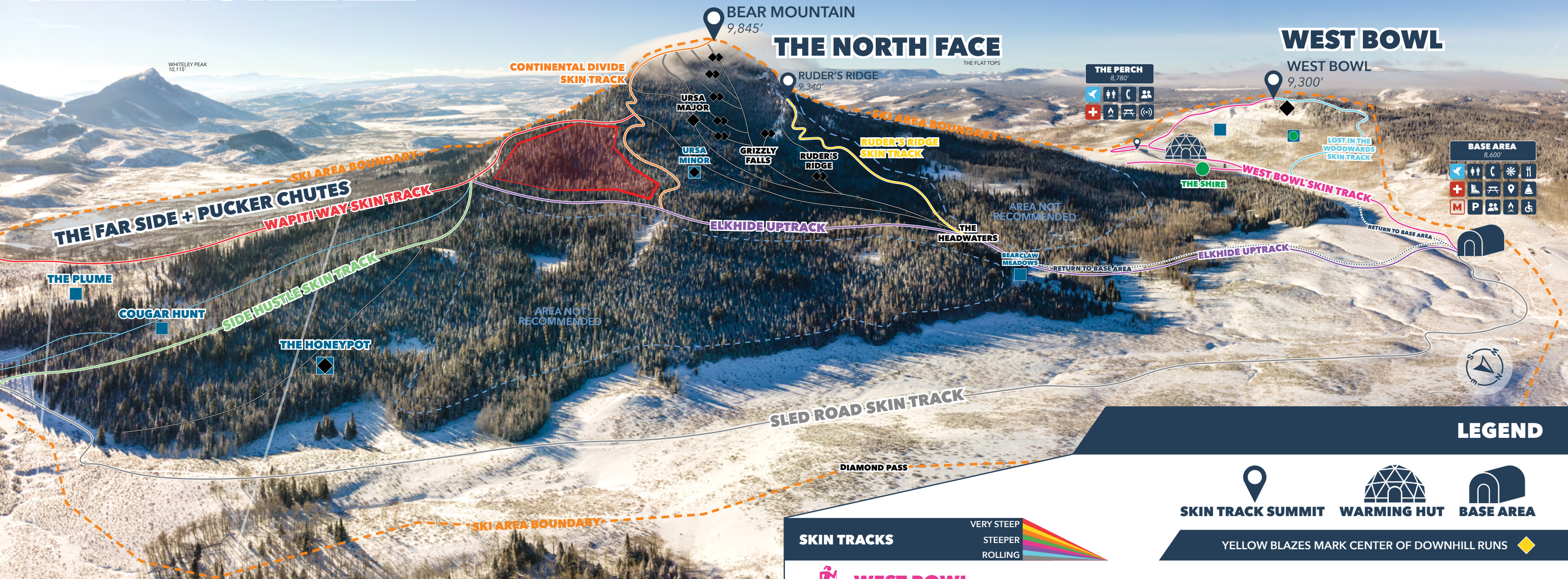


SKI AREA OVERVIEW



| SKIN TRACKS | | | VERY STEEP STEEPER ROLLING | |
|-------------|------------------------------|-----------------------------------|----------------------------------|--|
| | WEST BOWL | 12' AVG. 1.6 MI 720' ELEV. GAIN | | |
| | LOST IN THE WOODWARDS | 10' AVG. 1.0 MI 630' ELEV. GAIN | | |
| | ELKHIDE UPTRACK | 12' AVG. 1.3 MI 460' ELEV. GAIN | | |
| | CONTINENTAL DIVIDE | 17' AVG. 0.7 MI 510' ELEV. GAIN | | |
| | SIDE HUSTLE | 13' AVG. .5 MI 520' ELEV. GAIN | | |
| | RUDER'S RIDGE | 21' AVG. 0.7 MI 610' ELEV. GAIN | | |
| | WAPITI WAY | 22' AVG. 1.7 MI 1,150' ELEV. GAIN | | |
| | SLED ROAD | 8' AVG. 2.3 MI 460' ELEV. GAIN | | |

LEGEND

SKIN TRACK SUMMIT

WARMING HUT

BASE AREA

YELLOW BLAZES MARK CENTER OF DOWNHILL RUNS

SKI AREA BOUNDARY

CLOSED AREA

AREA NOT RECOMMENDED

TERRAIN TRAP

BLUEBIRD INFORMATION

RESTROOMS

SKI PATROL

SKI SCHOOL

MEDICAL ROOM

RENTAL SHOP

RADIO ACCESS

FOOD + DRINK

SKI PARTNER MEET UP

PARKING

MOUNTAIN PORTAL

PICNIC TABLES

BEACON PARK

FIRE RINGS

WHEELCHAIR ACCESSIBLE

MERCHANDISE

EASIEST

MORE DIFFICULT

MORE DIFFICULT

MOST DIFFICULT

EXTREME TERRAIN

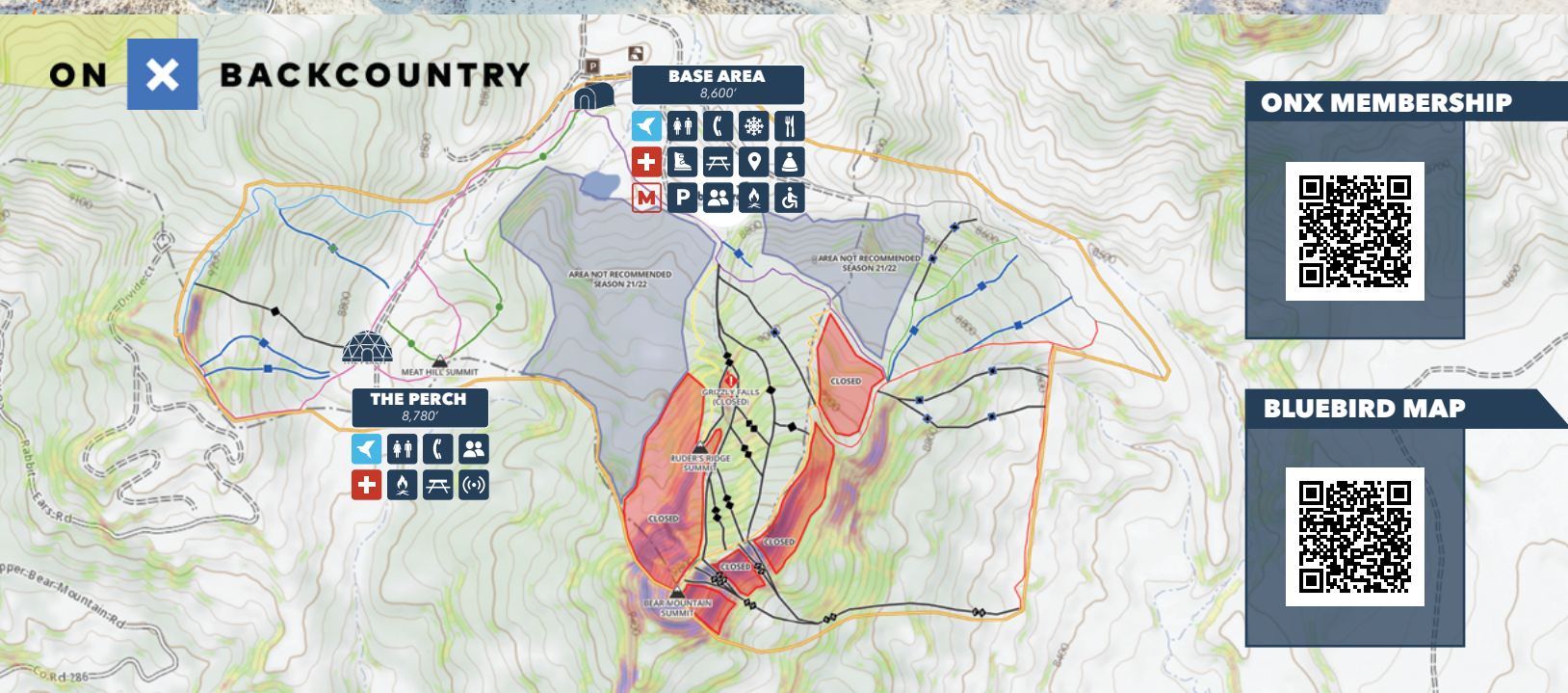
WEST BOWL



THE NORTH FACE



ON X BACKCOUNTRY



+ SKI PATROL – 720.671.8990

Our ski patrol is pretty rad. At Bluebird Backcountry, you can get a feel for the backcountry – and focus on the experience, knowing that you're in good hands. Our professional patrol staff has decades of experience in- and out-of-bounds. They monitor conditions daily, mitigate risks with ski cutting and compaction, dig a whole lot of snow pits, and make conservative decisions about opening and closing terrain. They're also around in case your day doesn't go as planned. When you see a red jacket, say hi!

WARNING

Under Colorado law, a skier assumes the risk of any injury to person or property resulting from any of the inherent dangers and risks of skiing and may not recover from any ski area operator for any injury resulting from any of the inherent dangers and risks of skiing including: Changing weather conditions, existing and changing snow conditions; bare spots; rocks; stumps; trees; collision with natural objects, man-made objects or other skiers; variations in terrain; and the failure of skiers to ski within their own abilities.



BACKCOUNTRY PASSPORT

Pick up your passport at Guest Services →
Explore the mountain and collect stamps as you go →
Enjoy the spoils of adventure with a free drink (or two) at The Dean West in Kremmling!

There are 16 stamps scattered around the mountain. Some of them are hard to find. We're pretty sure only the most dedicated Bluebirders will find them all.

ONX MEMBERSHIP



DIGITAL TRAIL MAP

All Bluebird Backcountry guests get a free one-month Premium Membership to onX Backcountry, the digital map we use in the field. Download the app and see where you are on Bear Mountain in real time – even without cell service. It's easy:

1. Scan the **onX Membership** QR Code or visit bit.ly/33W8K4Z
2. Redeem free trial or buy a year of Premium access at 20% off
3. Find Bluebird on the map! Scan **Bluebird Map** QR or visit bit.ly/3eq7NDZ
4. On your phone, save the Bluebird area using the "Offline Maps" feature

Love onX Backcountry?
Save 20% on a year of Premium.
Enter code **Bluebird20** at checkout.

BLUEBIRD MAP



BEAR MOUNTAIN

Trail Map 2021-2022



NO LIFTS. NO LIMITS.
Welcome to Bluebird Backcountry!



PLEASE REUSE YOUR BLUEBIRD PASS!
Future purchases made with your email address are automatically connected to your pass. Simply bring your pass back to the mountain and skip registration.

shop.bluebirdbackcountry.com
(303) 332-6484

Have a great story or photo? Share it with us!
stories@bluebirdbackcountry.com